KEY MAP

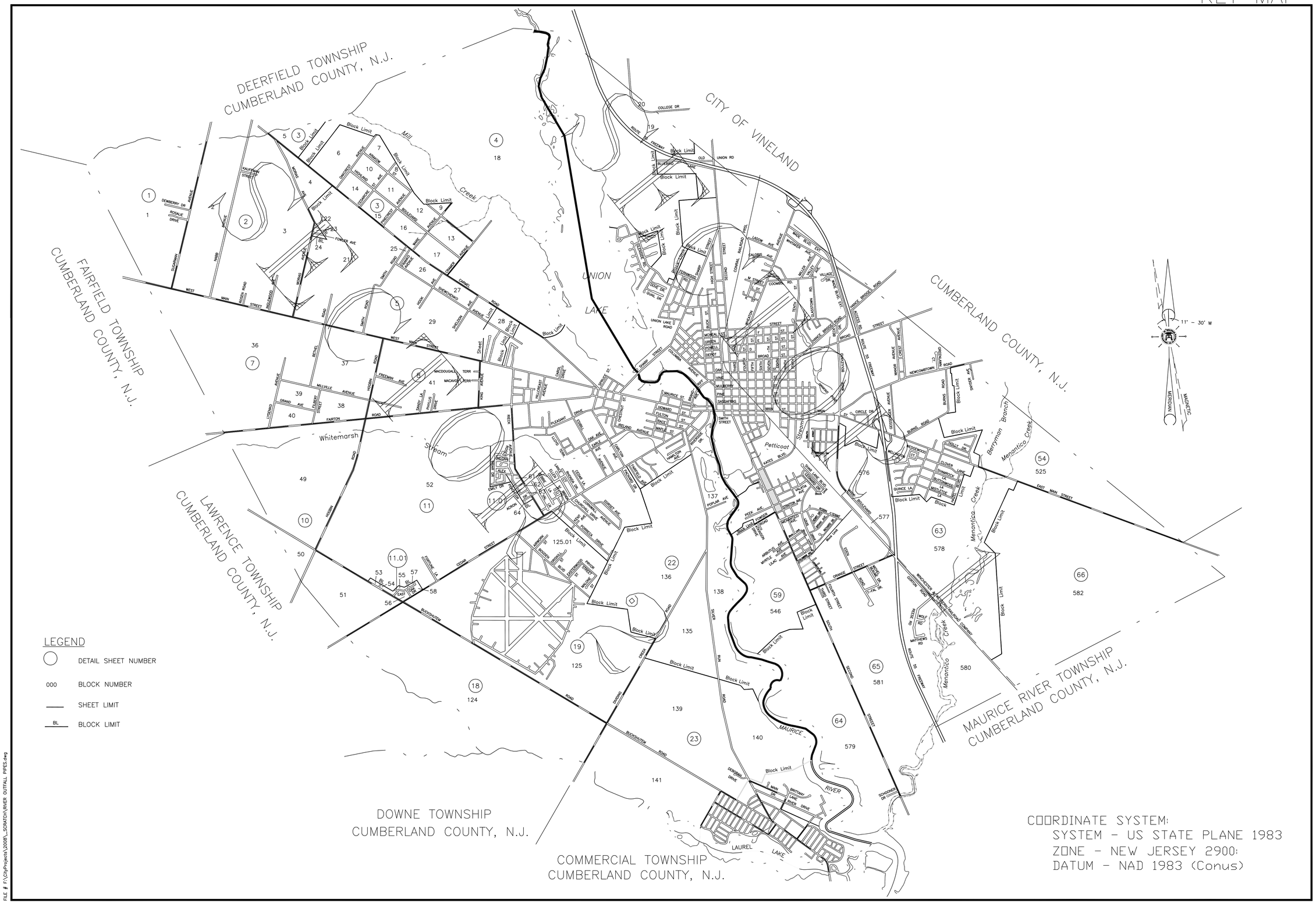

COORDINATE SYSTEM:
SYSTEM - US STATE PLANE 1983
ZONE - NEW JERSEY 2900:
DATUM - NAD 1983 (Conus)

FILE # F:\CityProjects\2008_SCRATCH\RIVER OUTFALL PIPES.dwg

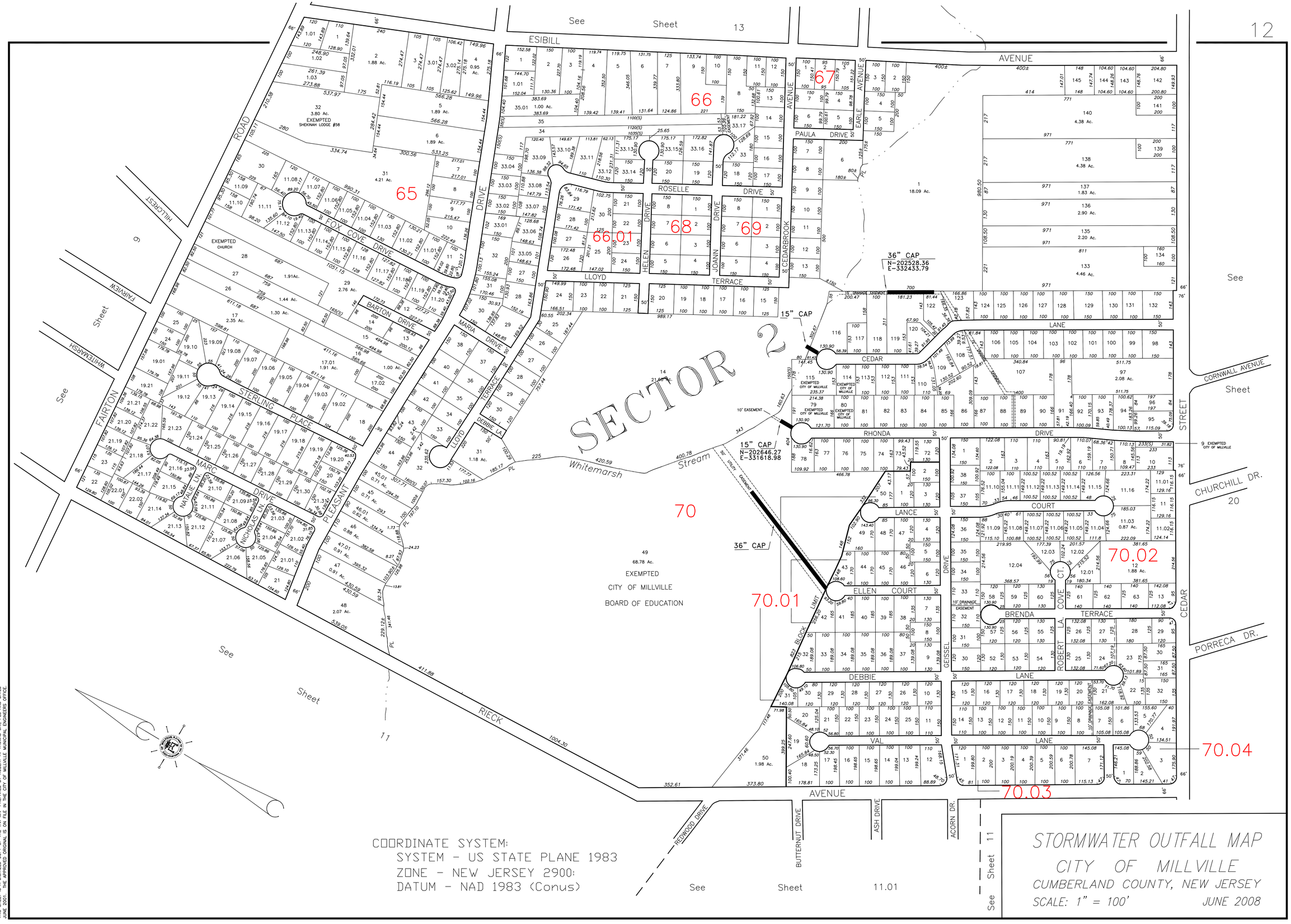

FILE # F:\CityProjects\2008_SCRATCH\RIVER OUTFALL PIPES.dwg
THIS SHEET IS A DIGITIZED COPY OF THE TAX MAP PREPARED BY ROBERT H. THOMAS SR., PLS AND DATED JUNE 2001. THE APPROVED ORIGINAL IS ON FILE IN THE CITY OF MILLVILLE MUNICIPAL ENGINEERS OFFICE.

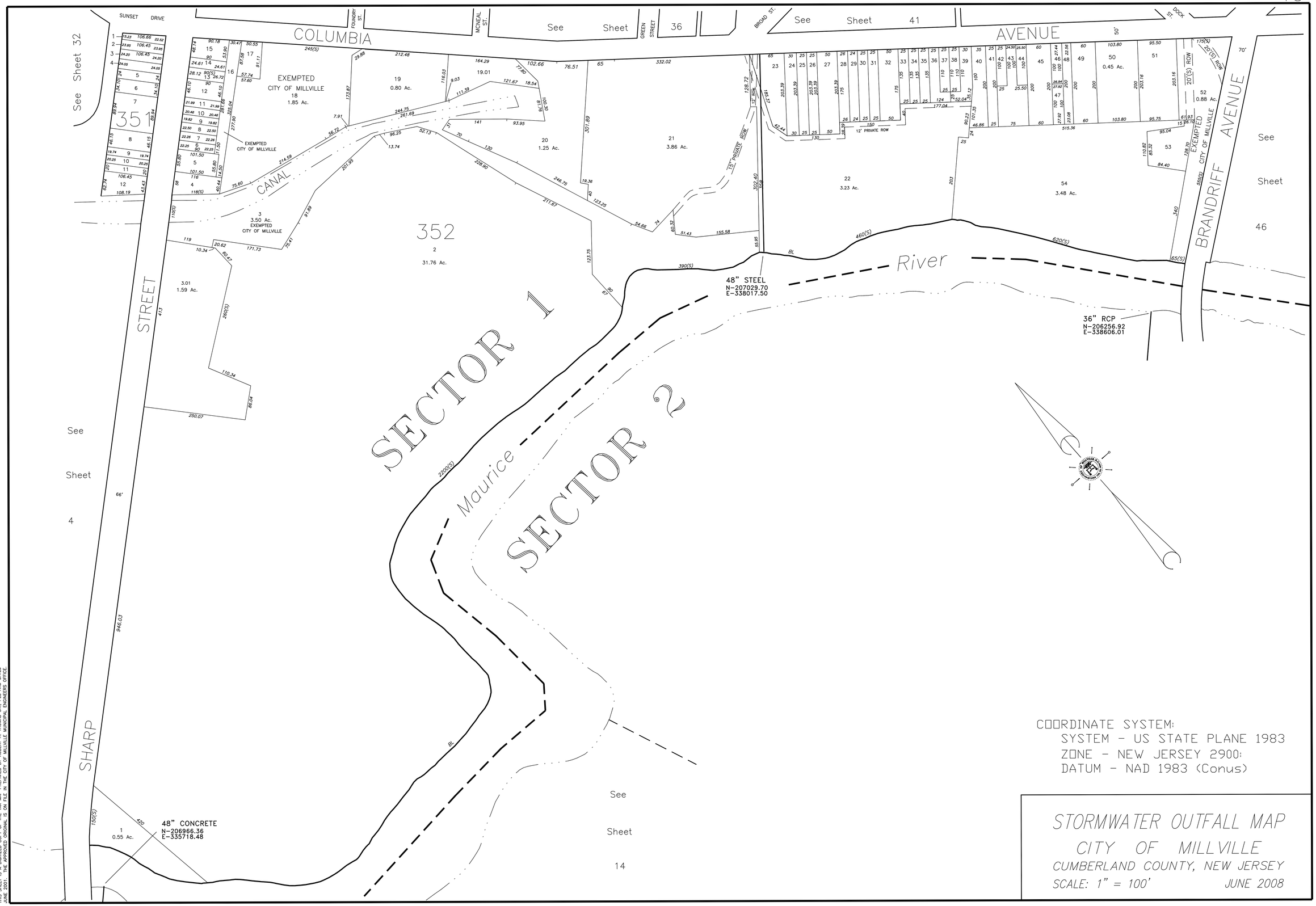

COORDINATE SYSTEM:
SYSTEM - US STATE PLANE 1983
ZONE - NEW JERSEY 2900:
DATUM - NAD 1983 (Conus)

STORMWATER OUTFALL MAP

CITY OF MILLVILLE

CUMBERLAND COUNTY, NEW JERSEY

SCALE: 1" = 100' JUNE 2008

FILE # F:\CityProjects\2008_SCRATCH\RIVER OUTFALL PIPES.dwg
JUNE 2001: THE APPROVED ORIGINAL IS ON FILE IN THE CITY OF MILLVILLE MUNICIPAL ENGINEERS OFFICE.
THIS SHEET IS A DIGITIZED COPY OF THE TAX MAP PREPARED BY ROBERT H. THOMAS SR., PLS AND DATED JUNE 2001. THE APPROVED ORIGINAL IS ON FILE IN THE CITY OF MILLVILLE MUNICIPAL ENGINEERS OFFICE.

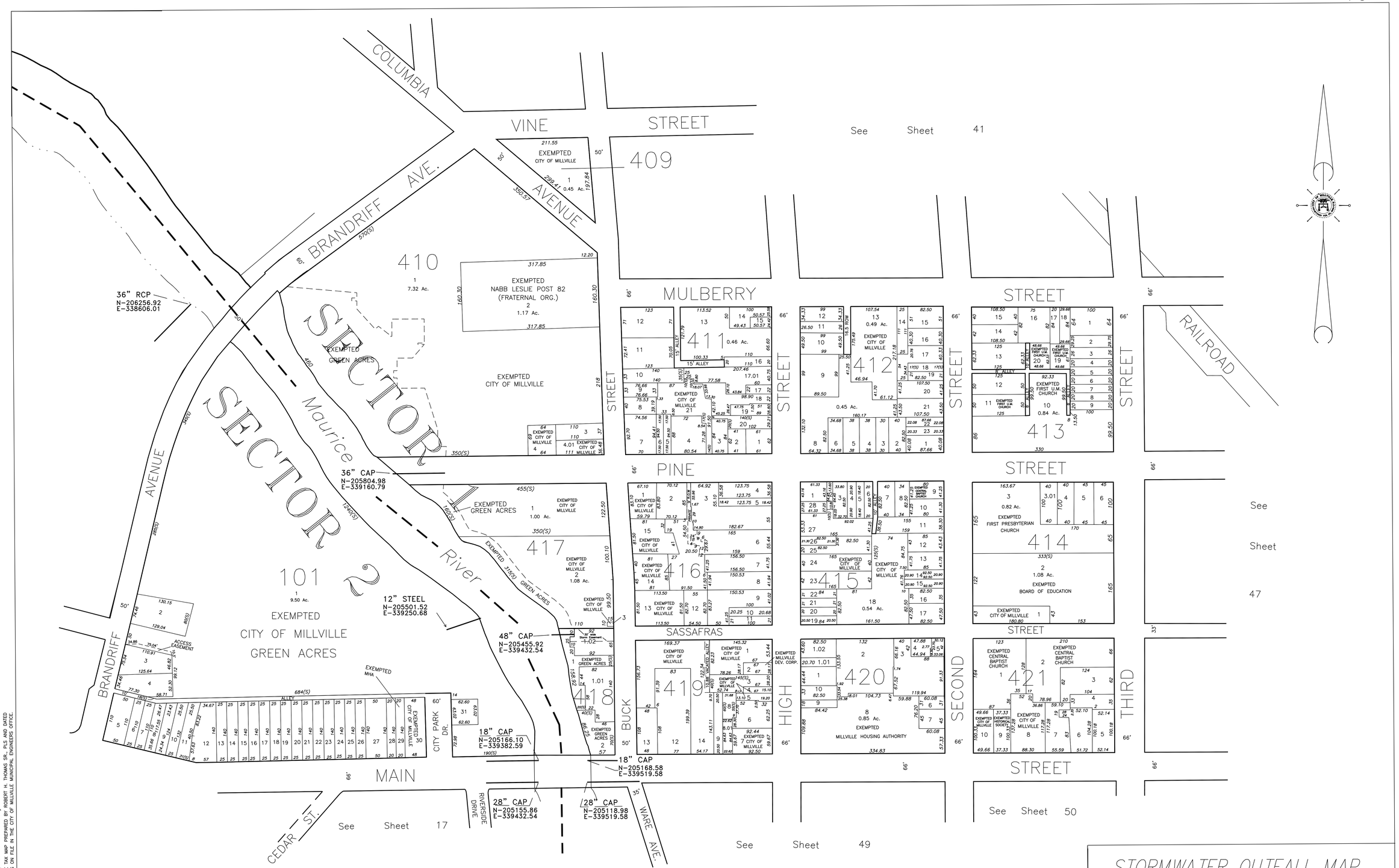

COORDINATE SYSTEM:
SYSTEM - US STATE PLANE 1983
ZONE - NEW JERSEY 2900:
DATUM - NAD 1983 (Conus)

STORMWATER OUTFALL MAP
CITY OF MILLVILLE
CUMBERLAND COUNTY, NEW JERSEY

SCALE: 1" = 100' JUNE 2008

FILE # F:\CityProjects\2008__SCRATCH\RIVER OUTFALL PIPES.dwg
THIS SHEET IS A DIGITIZED COPY OF THE TAX MAP PREPARED BY ROBERT H. THOMAS SR., PLS AND DATED JUNE 2001. THE APPROVED ORIGINAL IS ON FILE IN THE CITY OF MILLVILLE MUNICIPAL ENGINEERS OFFICE.

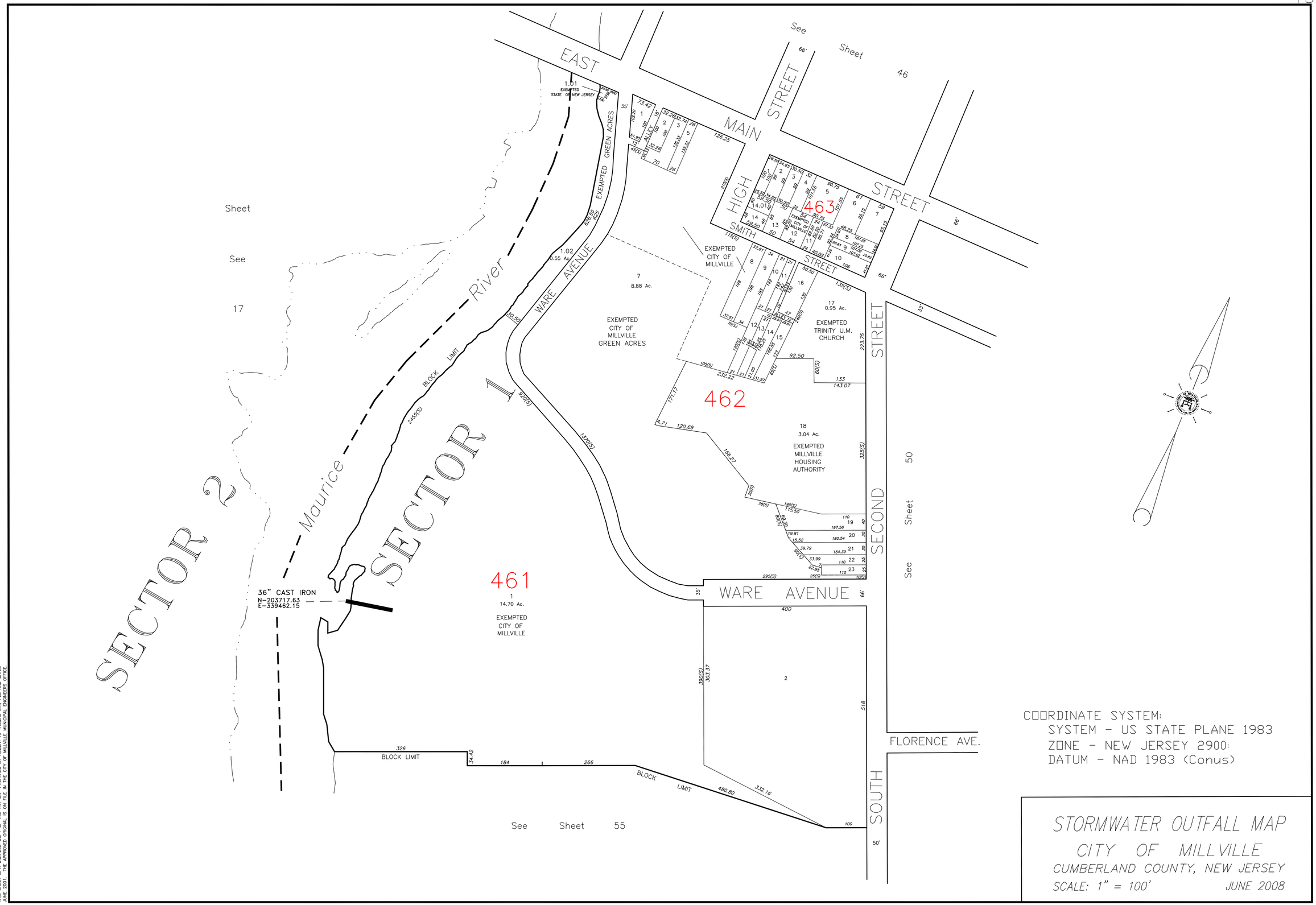

COORDINATE SYSTEM:
SYSTEM - US STATE PLANE 1983
ZONE - NEW JERSEY 2900:
DATUM - NAD 1983 (Conus)

STORMWATER OUTFALL MAP

CITY OF MILLVILLE

CUMBERLAND COUNTY, NEW JERSEY

SCALE: 1" = 100' JUNE 2008

FILE # F:\CityProjects\2008_SCRATCH\RIVER OUTFALL PIPES.dwg
THIS SHEET IS A DIGITIZED COPY OF THE TAX MAP PREPARED BY ROBERT H. THOMAS SR., PLS AND DATED JUNE 2001. THE APPROVED ORIGINAL IS ON FILE IN THE CITY OF MILLVILLE MUNICIPAL ENGINEERS OFFICE

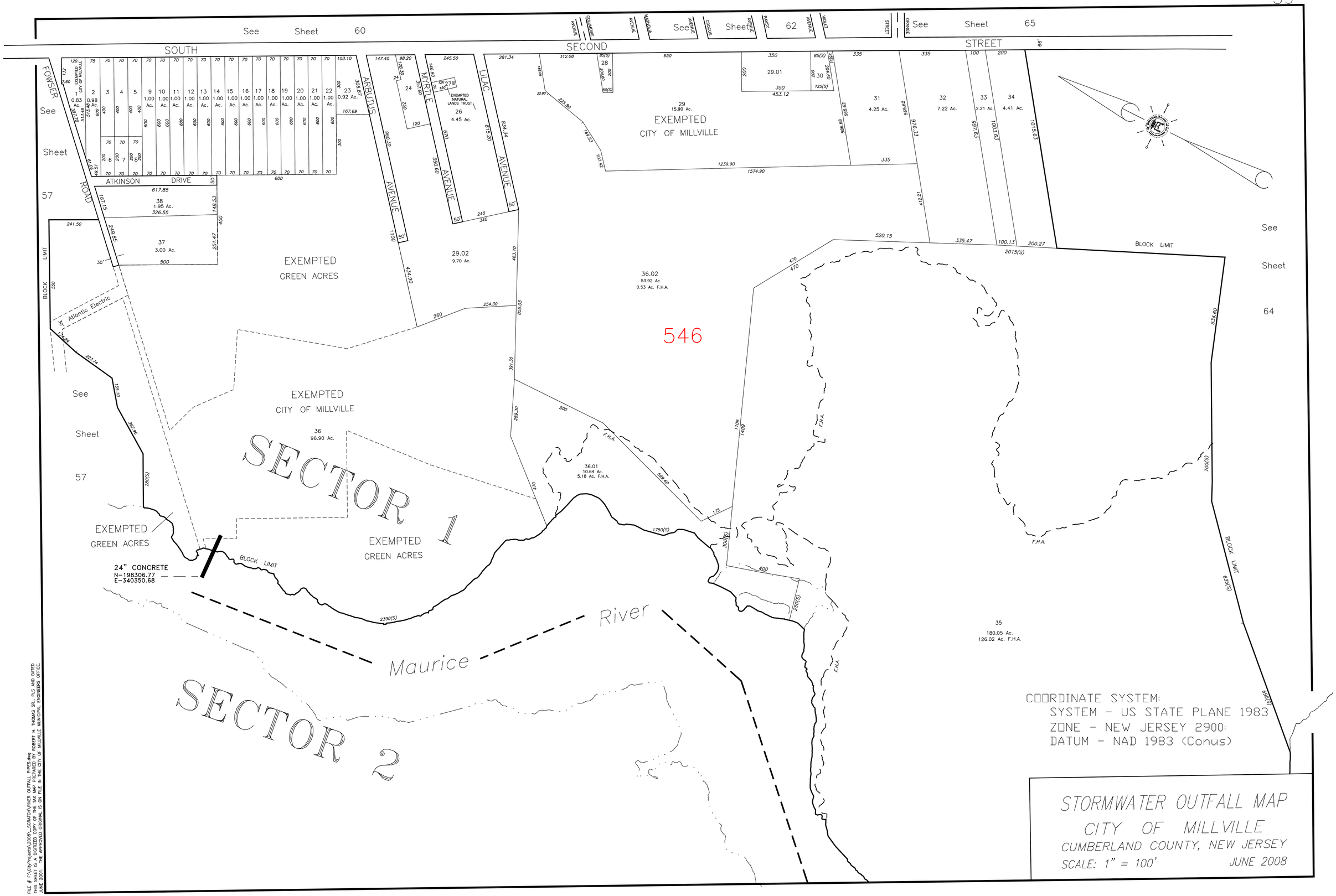

STORMWATER OUTFALL MAP

CITY OF MILLVILLE

CUMBERLAND COUNTY, NEW JERSEY

SCALE: 1" = 100' JUNE 2008

FILE # F:\CityProjects\2008_SCRATCH\RIVER OUTFALL PIPES.dwg
THIS SHEET IS A DIGITIZED COPY OF THE TAX MAP PREPARED BY ROBERT H. THOMAS SR., PLS AND DATED JUNE 2001. THE APPROVED ORIGINAL IS ON FILE IN THE CITY OF MILLVILLE MUNICIPAL ENGINEERS OFFICE.